




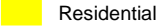





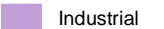





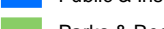

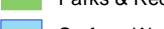

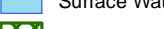
Future Land Use

*Village of Dane
Dane County, Wisconsin*

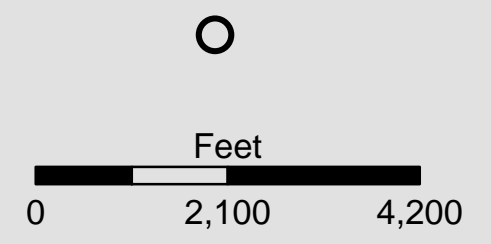
MAP - 7

May 2013 Amendment

Legend

 Planning Area	 Rural Preservation
 Village of Dane	 Residential
 Proposed Roads	 Commercial
 Proposed Bike Paths/Routes	 Mixed Use
 Railroads	 Industrial
 Towns	 Quarry
 Sections	 Public & Institutional
 Parcels	 Parks & Recreation
 Lakes	 Surface Water
 500' Quarry Buffer	 Resource Protection Area

South of the red line should be Rural preservation



Sources:
- Base data provided by Dane Co.
- 2010 NAIP Ortho provided by USDA

